
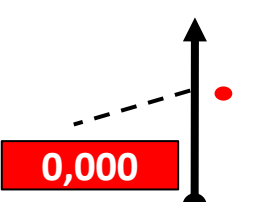
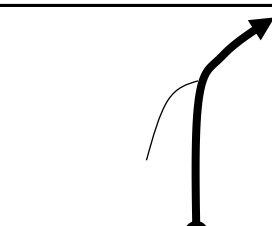
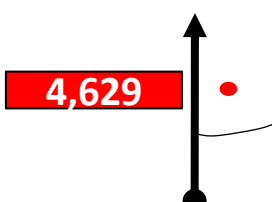



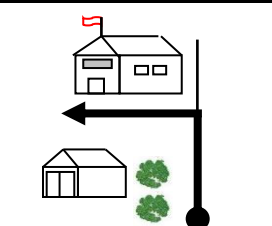



## Ronde de la Fayolle - Zone Etalonnage 2019

Total	Partiel	Directions	Informations	Total Degré
0,000	0,000	1 	 Départ emplacement bus	2,131
0,128	0,128	3 	D 218B 	2,003
0,419	0,291	4 	D 218 	1,712
0,815	0,396	5 	RSP D 218	1,316
2,131	1,316	6 		0,000
0,000	0,000	7 	Axe Roue avant au poteau 	3,954
2,332	2,332	8 	D 218 	1,622

## Ronde de la Fayolle - Zone Etalonnage 2019

Total	Partiel	Directions	Informations	Total Degré
3,954	1,622	<div style="display: flex; align-items: center; justify-content: center;"> <div style="border: 1px solid black; background-color: red; color: white; padding: 2px 5px; margin-right: 10px;">3,954</div>  </div>	9 Fin Zone étalonnage Angle vieux mur à droite Trait rouge sur la route	0,000
<b><i>Etalonnage retour mis à titre indicatif</i></b>				
0,000	0,000	<div style="display: flex; align-items: center; justify-content: center;"> <div style="border: 1px solid black; background-color: red; color: white; padding: 2px 5px; margin-right: 10px;">0,000</div>  </div>	10 Avant chemin Début caniveau à gauche	5,865
1,468	1,468		11	4,397
4,629	3,161	<div style="display: flex; align-items: center; justify-content: center;"> <div style="border: 1px solid black; background-color: red; color: white; padding: 2px 5px; margin-right: 10px;">4,629</div>  </div>	 Arrêt de bus	1,236
5,523	0,894		14 <div style="background-color: yellow; padding: 2px 5px; display: inline-block; margin-bottom: 5px;">D 218 B</div> <div style="border: 1px solid black; padding: 5px; display: inline-block; margin-top: 5px;">Aubenas</div>	0,342
5,740	0,217		15 <div style="background-color: yellow; padding: 2px 5px; display: inline-block; margin-bottom: 5px;">D 218 B</div> <div style="border: 1px solid black; padding: 5px; display: inline-block; margin-top: 5px;">Aubenas</div>	0,125
5,865	0,125		16 	0,000